

ER-RE 228 GROTTA DELLE FATE DI PIOLO

Località: Piolo (Ligonchio)

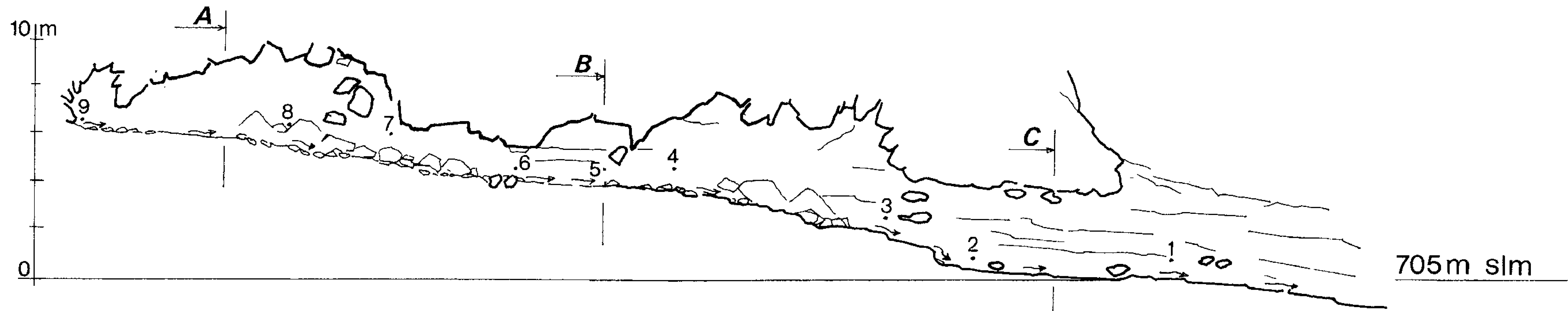
Sviluppo 46 m Dislivello +10 m

Rilevatori Catellani C. - Malavasi C. - Neviani M.

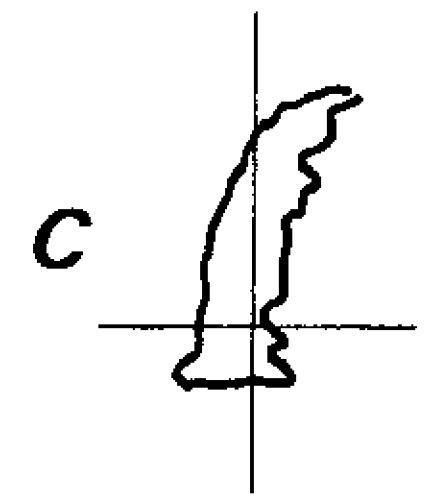
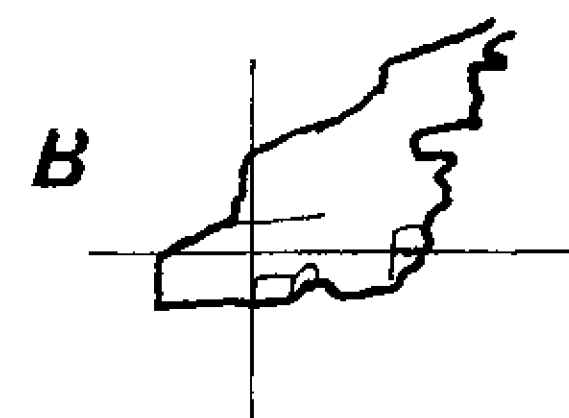
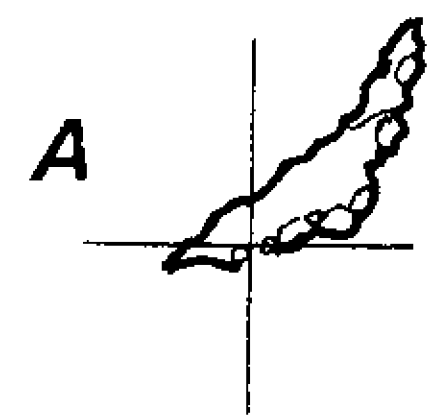
Disegno Catellani C. - Formella W.

Rilievo G.S.P.G.C. 1 marzo 2000

0 1 2 3 4 5 6 7 8 9 10
ORIGINALE IN SCALA 1:200 METRI



SEZIONE LONGITUDINALE



SEZIONI TRASVERSALI

